





ULMERTON CORRIDOR BROWNFIELD DESIGNATION MAP

-  Brownfield Boundary
-  City of Largo
-  Unincorporated Pinellas County

MAP LOCATION



THIS MAP WAS PREPARED BY THE CITY OF LARGO
COMMUNITY DEVELOPMENT DEPARTMENT
MARCH 23, 2011

**Ulmerton Road Opportunity Corridor (UROC) Brownfield Area
Opt-Out Properties Summary***

Parcel ID	Address
02-30-15-09046-001-0030	2264 Cheryl Road
02-30-15-89046-001-0010	2210 Cheryl Road
02-30-15-89046-002-0030	2265 Cheryl Road
03-30-16-93369-001-0010	13555 Automobile Blvd
03-30-16-93369-001-0020	13555 Automobile Blvd
03-30-16-93369-001-0030	13555 Automobile Blvd
03-30-16-93369-001-0040	13555 Automobile Blvd
03-30-16-93369-001-0050	13555 Automobile Blvd
03-30-16-93369-003-0010	13555 Automobile Blvd
03-30-16-93369-004-0050	13555 Automobile Blvd
03-30-16-93369-005-0010	13555 Automobile Blvd
03-30-16-93369-005-0020	13555 Automobile Blvd
03-30-16-93369-005-0030	13555 Automobile Blvd
03-30-16-93369-005-0040	13555 Automobile Blvd
03-30-16-93369-005-0050	13555 Automobile Blvd
12-30-15-70542-100-0400	8050 Ulmerton Road

*As of August 21, 2012